












Glenhead Solar Farm

FIGURE 1

Northern Site Section

KEY

-  Winter Stubble
-  Wildflower Meadow
-  Tussocky Grassland Margin
-  Drilled Pollinator Holes
-  Red Line Boundary
-  Perimeter Fencing
-  Site Tracks
-  Inverters
-  Hardstanding
-  Solar Tables
-  Water Tanks

LAYOUT DWG	LAYOUT NO.
------------	------------

DRAWING NUMBER

Habitat Management Plan

THIS DRAWING IS THE PROPERTY OF BLACKSTAFF ECOLOGY LIMITED AND NO REPRODUCTION MAY BE MADE IN WHOLE OR IN PART WITHOUT PERMISSION.

THE LAND & PROPERTY SERVICES INTELLECTUAL PROPERTY IS CROWN COPYRIGHT AND IS REPRODUCED WITH THE PERMISSION OF LAND & PROPERTY SERVICES UNDER OR DERIVED AUTHORITY FROM THE CONTROLLER OF HER MAJESTY'S STATIONERY OFFICE. © CROWN COPYRIGHT AND DATABASE RIGHT 2023 LICENSE NO. 1462